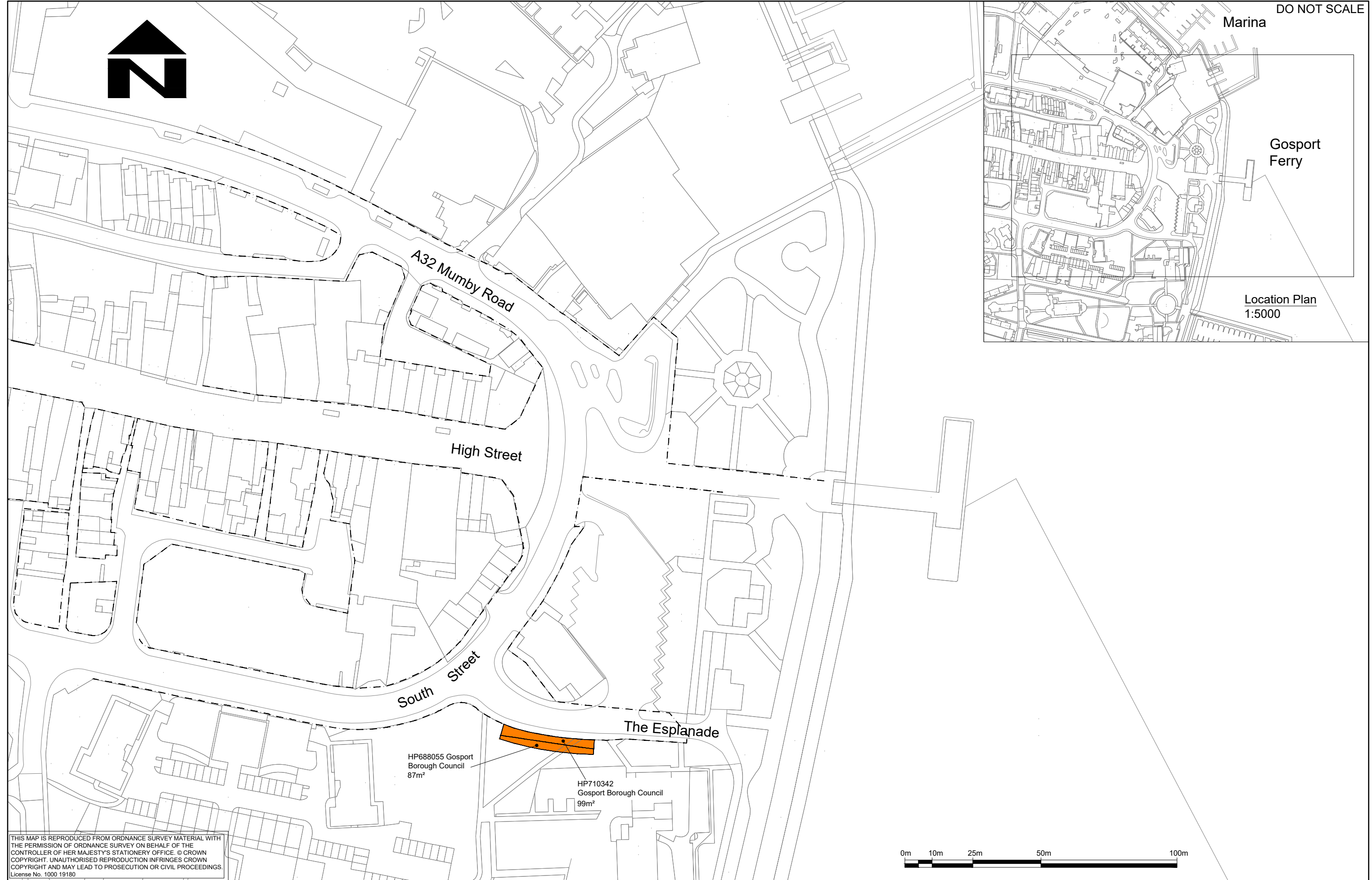



DO NOT SCALE

Marina

Gosport Ferry

Location Plan  
1:5000



THIS MAP IS REPRODUCED FROM ORDNANCE SURVEY MATERIAL WITH THE PERMISSION OF ORDNANCE SURVEY ON BEHALF OF THE CONTROLLER OF HER MAJESTY'S STATIONERY OFFICE. © CROWN COPYRIGHT. UNAUTHORISED REPRODUCTION INFRINGES CROWN COPYRIGHT AND MAY LEAD TO PROSECUTION OR CIVIL PROCEEDINGS. License No. 1000 19180





**ATKINS**  
County Gate, County Way  
Trowbridge, Wiltshire England  
BA14 7FJ  
United Kingdom  
Tel: +44 (0)1225 730360  
Fax: +44 (0)  
www.atkinsglobal.com

**Hampshire County Council** **Engineering**  
STUART JARVIS BSc DipTP FCIHT MRTPI: DIRECTOR OF ECONOMY, TRANSPORT & ENVIRONMENT

Project Title  
**GOSPORT BUS STATION**  
Drawing Title  
**HIGHWAY DEDICATION PLAN**  
Drawing No.  
HCCSPCO-ATK-HGN-C591-DR-CH-1007

Scale  
**1:1250**  
Original Size  
**A3**

Key  
 Area of land to be dedicated to HCC as Highway  
 Existing Highway Boundary